




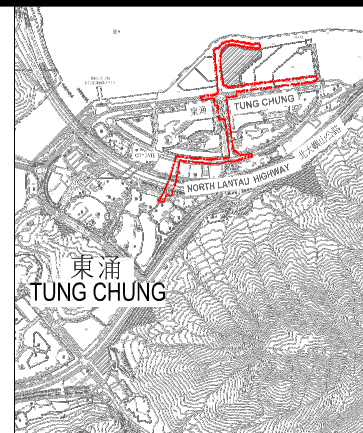
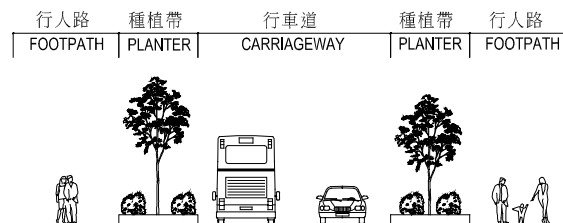


圖例 LEGEND

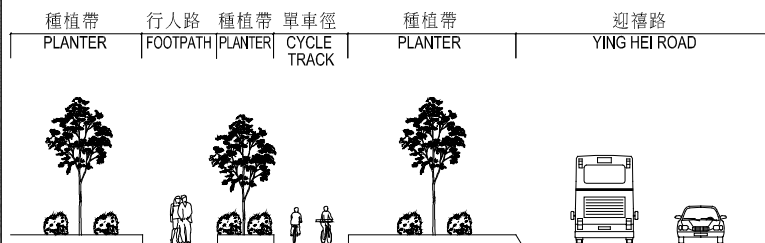
-  工地界線
SITE BOUNDARY
-  擬議行車道及行人路
PROPOSED CARRIAGEWAY WITH FOOTPATHS
-  擬議行人路及單車徑
PROPOSED FOOTPATH AND CYCLE TRACK
-  擬議排污工程
PROPOSED SEWERAGE WORKS
-  公營房屋發展
PUBLIC HOUSING DEVELOPMENT



位置圖 LOCATION PLAN



剖面圖 SECTION A-A
比例 SCALE N.T.S.



剖面圖 SECTION B-B
比例 SCALE N.T.S.

工務計劃項目編號 781CL
東涌第54區公營房屋發展之基礎設施工程
PWP ITEM NO. 781CL

INFRASTRUCTURE WORKS FOR PUBLIC HOUSING DEVELOPMENT AT AREA 54, TUNG CHUNG

工地平面圖
SITE PLAN